

1:20,000 RECONNAISSANCE FISH AND FISH HABITAT INVENTORY
MOOLUCK CREEK
470-245700-69100-0420-

KISPIOX STUDY AREA
FISHERIES / INTERPRETIVE MAP
SKEENA CELLULOSE INC.
KISPIOX FOREST DISTRICT
1999


MAPSHEET# 093M071 Map 4 of 11

1000 0 1000 2000 Meters

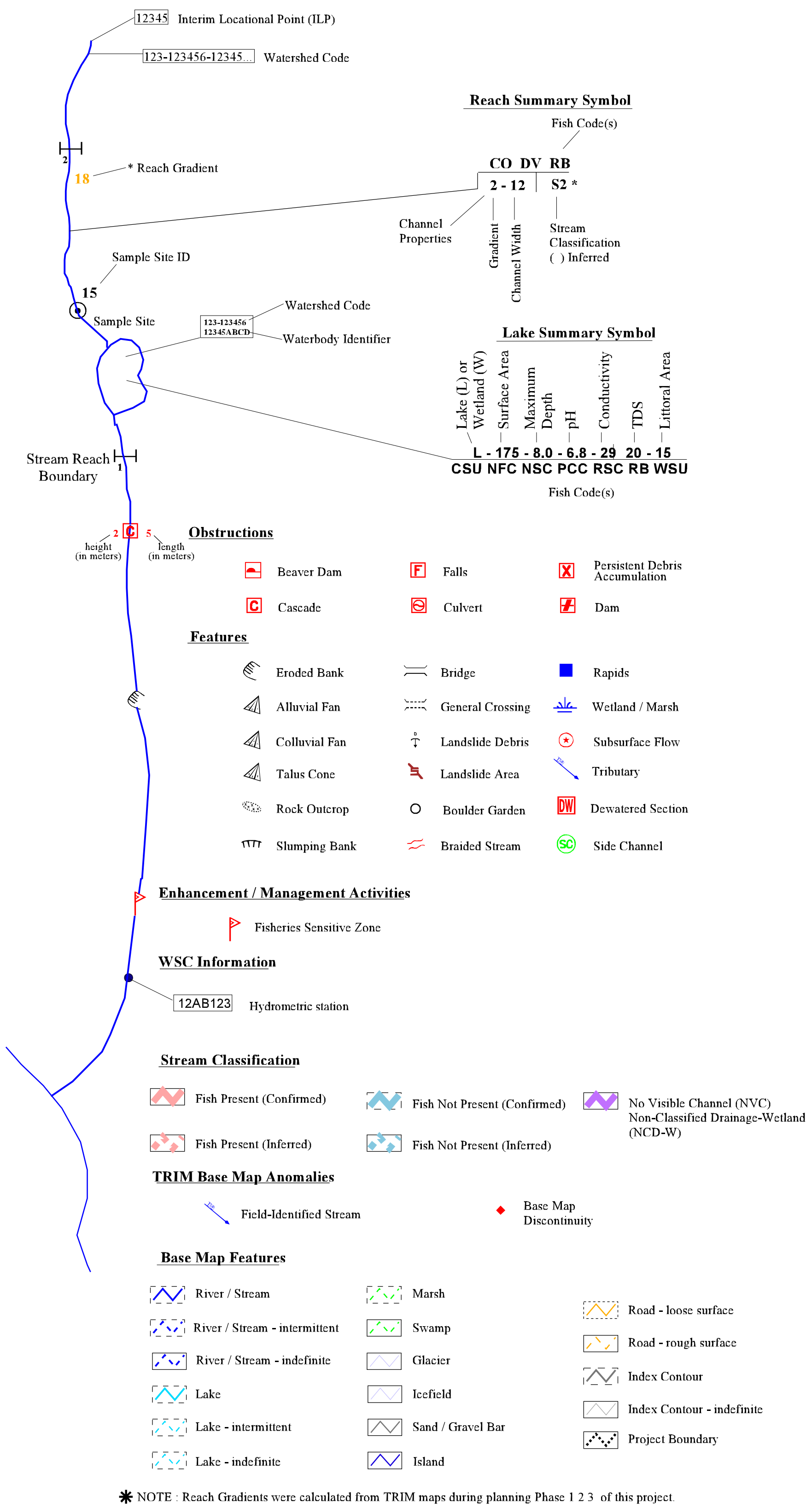
Scale 1:20,000
Contour Interval (20m) Projection UTM

Date: 2000/03/09 (yyyy/mm/dd)

Company: EL of TRITON Environmental Consultants Ltd.



STREAM INFORMATION SUMMARY



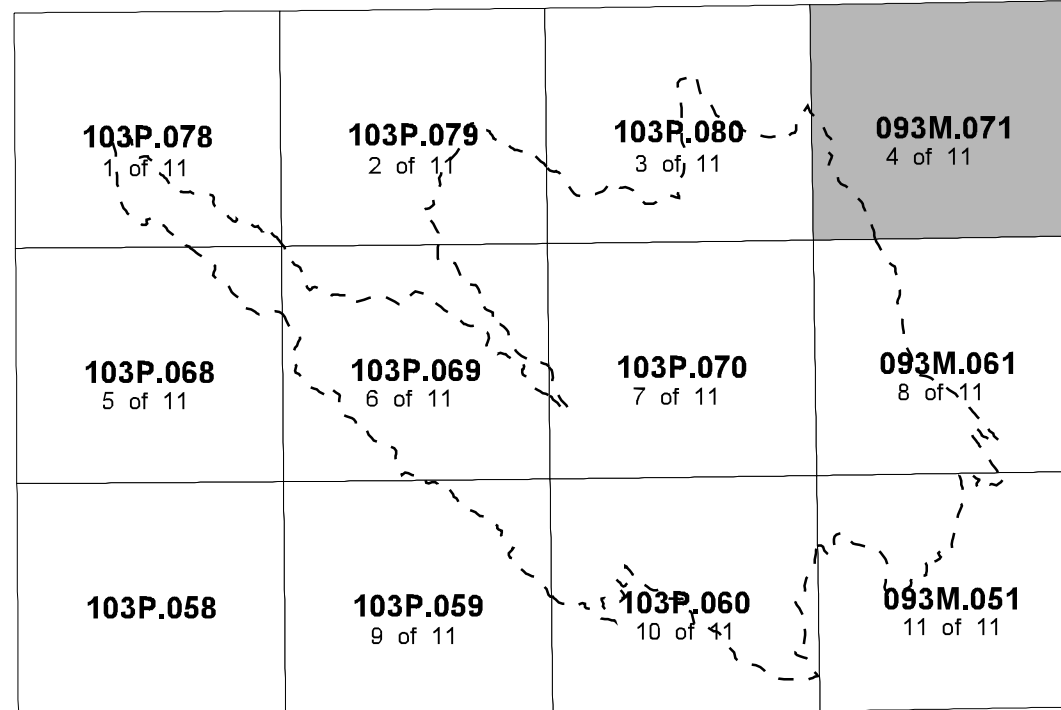
FISH SPECIES

CODE		DESCRIPTION	
NFC	No Fish Caught		
NS	Not Sampled		
BT	Bull Trout		
CO	Coho Salmon		
CT	Cutthroat Trout (General)		
DV	Dolly Varden		
LNC	Longnose Dace		
NSC	Northern Squawfish		
MW	Mountain Whitefish		
RB	Rainbow Trout		
ST	Sheefish Trout		

CODE		DESCRIPTION	
▼	Fish Presence - Salmon		
▼	Fish Presence - Sport		
▼	Fish Presence - Regionally Significant		
▼	Fish Presence - Other		
▼	Fish Observation - Salmon		
▼	Fish Observation - Sport		
▼	Fish Obs - Regionally Significant		
▼	Fish Observation - Other		
▼	Fish Spawning Area		
▼	Historical Sample Site		
11	Historical Sample Site Number		

Source: MELP

PROJECT STUDY AREA BOUNDARY



n:\active\2815\plots\interp

"This product has been accepted as being in accordance with approved standards within the limits of Ministry quality assurance procedures. Users are cautioned that interpreted information on this product developed for the purposes of the Forest Practices Code Act and Regulations for example stream classifications, is subject to review by a statutory decision maker for the purposes of determining whether or not to approve an operational plan."

INVENTORY SOURCE INFORMATION CODES

CODE	DESCRIPTION	CODE	DESCRIPTION	CODE	DESCRIPTION	CODE	DESCRIPTION	CODE	DESCRIPTION
BASE	Base Map	LE SYM	Lake Symbol	APP	Aerial Photography	AP	Aerial Photography	INVT	Inventory
TRIM	1:20,000 TRIM Maps	INV	Field Inventory	YDN	Video, Approximate	YDN	Video, Approximate	MELP	Ministry of Environment, Lands & Parks
NTS	1:50,000 NTS Maps	SS	Summary	VPC	Video, Corrected	VPC	Video, Corrected	MOF	Ministry of Forests
OTH	Other Map Source	N/A	Not Applicable	OTH	Other	OTH	Other	GRC	Geological Survey of Canada
STR SYM	Stream Symbol	OTH	Other	OTH	Other	OTH	Other	OTH	Other
INV	Field Inventory	LOC	Location Information	INV	Field Inventory	INV	Field Inventory	DATE INV	Date of Inventory
SS	Summary	PDE	Field Estimate	SS	Summary	SS	Summary		
N/A	Not Applicable	PDO	Field GPS	N/A	Not Applicable	N/A	Not Applicable		
OTH	Other	APE	Aerial Photo Estimate	OTH	Other	OTH	Other		

FOREST PRACTICES CODE
RIPARIAN CLASSES
(STREAM CLASSIFICATION)

Riparian Class	Average Channel Width (m)	Reserve Zone Width (m)	Management Zone Width (m)	Total RMA Width (m)
S1 Large River	> 100	0	100	100
S2	> 20	0	20	20
S3	> 5 < 20	10	20	50
S4	> 1.5 < 5	20	30	40
S5	> 1 < 1.5	0	30	30
S6	> 3	0	30	30
S6	< 3	0	20	20

BASE MAP
INFORMATION

Projection: UTM

Datum: NAD83

UTM Zone: 9

INVENTORY SOURCE INFORMATION

BASE: TRIM

LOC: FDG

HAB: INV

DATE INV: 1998/08/23

STR SYM: INV

LK SYM: N/A

FISH: INV

INV MGNT: MELP